

Additional Information

2.3.2. Teachers use ICT enabled tools for effective teaching-learning process.

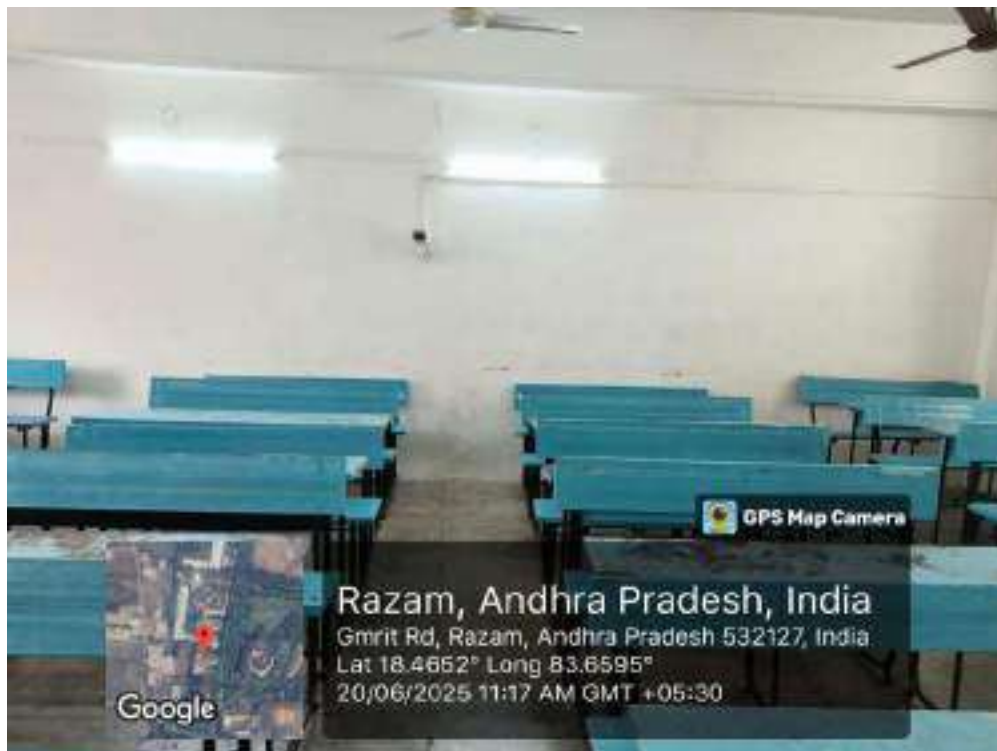
S.No	Additional Proof	Page
1	Basic sciences and humanities	2-3
2	B.Tech (Civil Engineering)	4-5
3	B.Tech (Electrical & Electronics Engineering)	6-20
4	B.Tech (Mechanical Engineering)	21-26
5	B.Tech (Electronics & Communication Engineering)	27-28
6	B.Tech (Computer Science Engineering)	29-30
7	B.Tech (Information Technology)	31-33
7	B.Tech (Artificial Intelligence & Data Science))	34-35

Department : Civil Engineering

ICT Tools



Projector at Class room (3-F-03, Civil Engineering)



Lecture Capturing camera @ Class room (3-F-03, Civil Engineering)



Lecture capturing tools at class room(3-F-03, Civil Engineering)



Projector tools at Class room (3-F-03, Civil Engineering)

GMR INSTITUTE OF TECHNOLOGY, RAJAM
DEPARTMENT OF ELECTRICAL AND ELECTRONICS ENGINEERING
ICT TOOLS
LCS CCTV-1



LCS CCTV-2



PROJECTOR- 3-S-2



2.3.2 All types of ICT Tools

GMR Institute of Technology Mechanical Engineering
An Autonomous Institute Affiliated to JNTU-GV, Vizianagaram

2-F-01
LECTURE HALL-IMECH

2101



 **GPS Map Camera**

Razam, Andhra Pradesh, India
FM76+X43, Razam, Andhra Pradesh 532127, India
Lat 18.464408°
Long 83.660276°
09/08/24 09:16 AM GMT +05:30





GPS Map Camera



Razam, Andhra Pradesh, India

FM76+X43, Razam, Andhra Pradesh 532127, India

Lat 18.464408°


Long 83.660276°

09/08/24 09:16 AM GMT +05:30

2-F-02
LECTURE HALL

2102



 **GPS Map Camera**

Razam, Andhra Pradesh, India
GMRIT Rd, Razam, Andhra Pradesh 532127, India
Lat 18.464744°
Long 83.659692°
09/08/24 09:16 AM GMT +05:30





GPS Map Camera

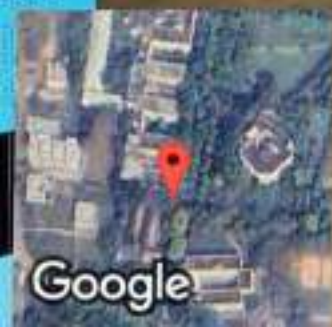
Razam, Andhra Pradesh, India

GMRIT Rd, Razam, Andhra Pradesh 532127, India

Lat 18.464744°

Long 83.659692°

09/08/24 09:16 AM GMT +05:30



Google



GPS Map Camera



Razam, Andhra Pradesh, India

GMRIT Rd, Razam, Andhra Pradesh 532127, India

Lat 18.464804°

Long 83.659558°

09/08/24 09:17 AM GMT +05:30

2-F-03
LECTURE HALL - III MECH

2103



GPS Map Camera



Razam, Andhra Pradesh, India
GMRIT Rd, Razam, Andhra Pradesh 532127, India
Lat 18.464673°
Long 83.65969°
09/08/24 09:17 AM GMT +05:30

Google



GPS Map Camera



Razam, Andhra Pradesh, India

GMRIT Rd, Razam, Andhra Pradesh 532127, India

Lat 18.464744°

Long 83.659516°

09/08/24 09:17 AM GMT +05:30

Google



GPS Map Camera

Razam, Andhra Pradesh, India

GMRIT Rd, Razam, Andhra Pradesh 532127, India

Lat 18.464914°

Long 83.659434°

09/08/24 09:19 AM GMT +05:30





GPS Map Camera

Razam, Andhra Pradesh, India
GMRIT Rd, Razam, Andhra Pradesh 532127, India
Lat 18.464914°
Long 83.659434°
09/08/24 09:19 AM GMT +05:30



Google

2-F-10
LECTURE HALL

2113



GPS Map Camera

Razam, Andhra Pradesh, India
GMRIT Rd, Razam, Andhra Pradesh 532127, India
Lat 18.464914°
Long 83.659434°
09/08/24 09:19 AM GMT +05:30



Google



 GPS Map Camera

Razam, Andhra Pradesh, India
GMRIT Rd, Razam, Andhra Pradesh 532127, India
Lat 18.464914°
Long 83.659434°
09/08/24 09:20 AM GMT +05:30




2 - F - 11
'LECTURE HALL - I'

2114



 GPS Map Camera

Razam, Andhra Pradesh, India
GMRIT Rd, Razam, Andhra Pradesh 532127, India
Lat 18.464818°
Long 83.659533°
09/08/24 09:20 AM GMT +05:30

 Google



GPS Map Camera

Razam, Andhra Pradesh, India
GMRIT Rd, Razam, Andhra Pradesh 532127, India
Lat 18.464791°
Long 83.659571°
09/08/24 09:20 AM GMT +05:30

Google

2-F-12
LECTURE HALL

2115



GPS Map Camera

Razam, Andhra Pradesh, India

GMRIT Rd, Razam, Andhra Pradesh 532127, India

Lat 18.464791°

Long 83.659571°

09/08/24 09:21 AM GMT +05:30

Google



 **GPS Map Camera**



Razam, Andhra Pradesh, India
GMRIT Rd, Razam, Andhra Pradesh 532127, India
Lat 18.464748°
Long 83.659626°
09/08/24 09:21 AM GMT +05:30

Google

ICT Tools, Department of ECE, GMRIT, Razam

Room No. 6F01: Class room with projector



Room No. 6F05: Class room with projector



Room No. 6S11: Class room with projector with Lecture capturing system




Room No. 6F05: Class room with projector



Room No. 6F12: Class room with projector



Room No. 6F13: Class room with projector with lecture capturing system



Department of Computer Science and Engineering

ICT tools for Effective Teaching

Projector: Epson

Department: CSE(Block 5)

Class Room: 5-S-12



Lecture Capturing System: Impartus

Department: CSE (Block 5)

Class Room: 5-S-3



Information Technology

ICT Tools for Effective Teaching

Lecture Capturing System Impartus

Department: Information Technology(Block-1)

Class Room: 1-S-12



Projector Name: Epson

Class Room: 1-S-12



Class Room:1-F-11



ICT TOOLS

Projector in the Room 2-S-01



Projector in the Room 2-S-02



Projector in the Room 2-S-03



Projector in the Room 2-S-08



Projector in the Room 2-S-09



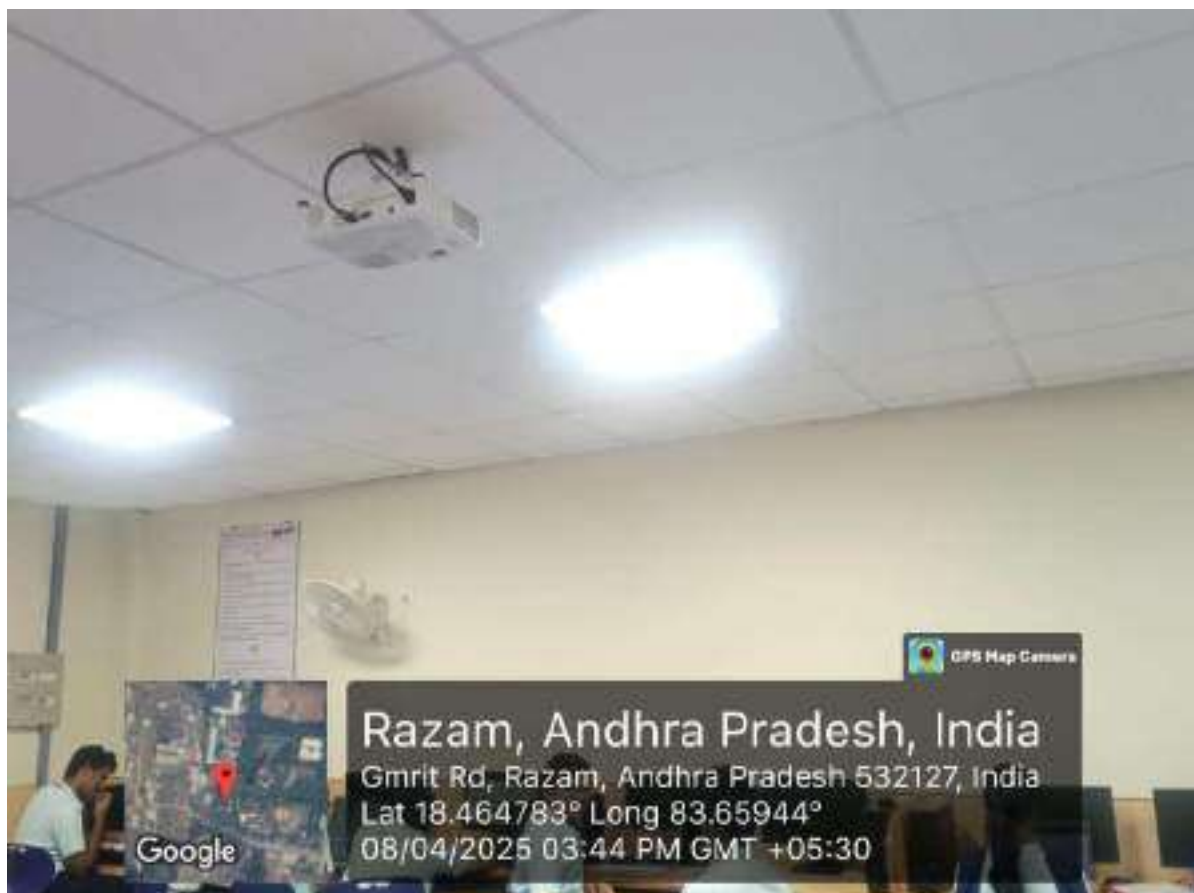
Projector in the Room 2-S-10



Projector in the Room 2-S-11



Projector in the Room 2-S-07



ICT TOOLS

Projector in the Room 2-S-01



Projector in the Room 2-S-02



Projector in the Room 2-S-03



Projector in the Room 2-S-08



Projector in the Room 2-S-09



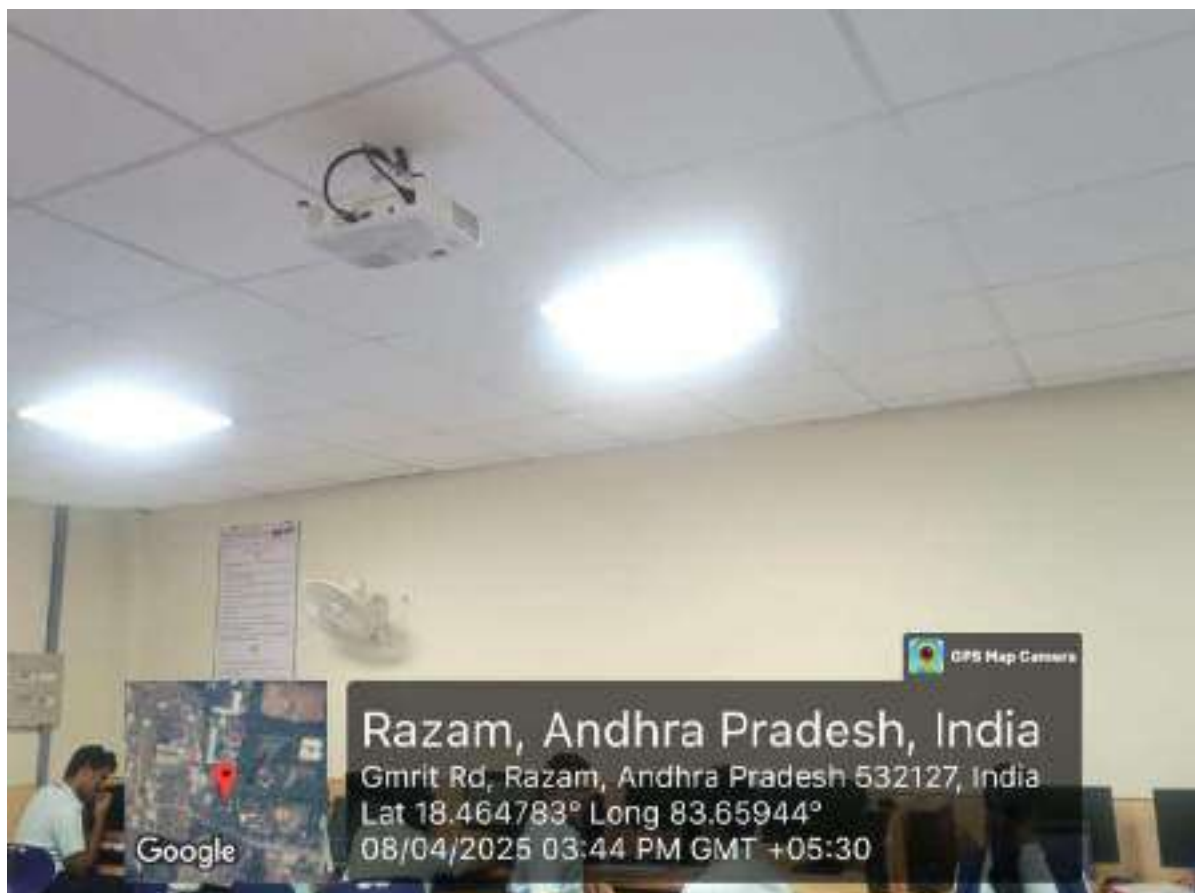
Projector in the Room 2-S-10



Projector in the Room 2-S-11



Projector in the Room 2-S-07




Department of Basic Science and Humanities

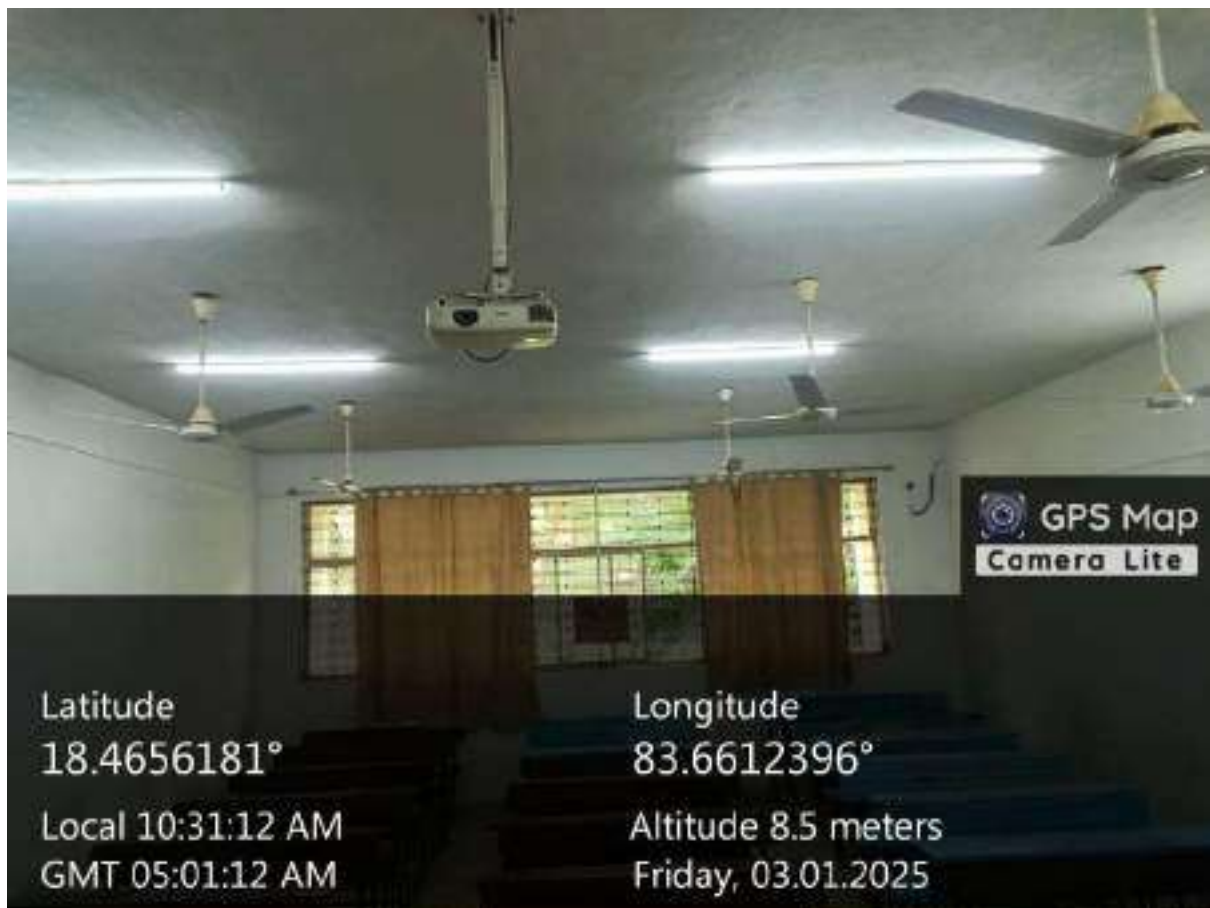
ICT tools for Effective Teaching

Projector: Epson

Department: BS&H (Block 5)

Class Room: 5-F-01





Latitude
18.4656181°

Longitude
83.6612396°

Local 10:31:12 AM
GMT 05:01:12 AM

Altitude 8.5 meters
Friday, 03.01.2025

 GPS Map
Camera Lite